



<div><div></div><div><div>ADJUDICATION RECORD</div><div>PURSUANT TO SECTION 8A (1) (a) and 8A (1) (g) OF THE REGISTRATION OF TITLES CADASTRAL MAPPING AND TENURE CLARIFICATION (SPECIAL PROVISIONS) ACT</div></div></div>																			
SYSTEMATIC ADJUDICATION AREA : BLOCK 1 (PART 3) PARTS OF BYNDLOSS, GRANT LAND, RUSSELL PEN, TIME AND PATIENCE, WATERLOO, TREADWAYS, EWARTON, PALM, WALLENS, YORK STREET, ST. CATHERINE																			
	LAND INFORMATION									PERSONAL DETAILS			OCCUPANCY DETAILS						
APPLICATION NO.	CADASTRAL MAP NUMBER	CADASTRAL MAP PARCEL NUMBER	LAND VALUATION NUMBER	AREA	PLACE	PARISH	VOLUME/FOLIO	PROPERTY ADDRESS	NATURE OF PARCEL	OWNER(S) DETAILS	NATURE BY WHICH LAND WAS ACQUIRED	NATURE OF OWNER DISABILITY	NAME, ADDRESS AND OCCUPATION OF GUARDIAN	NATURE OF TITLE	DETAILS OF ENCUMBRANCES	RESTRICTIONS ON POWER TO DEAL WITH LAND	DETAILS OF PERSON ENTITLED TO BENEFIT OF RESTRICTION	DOCUMENTS PRESENTED	DATE OF COMPLETION OF APPLICATION FORM
ASD013677	CM140132B-119	140132B049		8901.0 Square Meter	WALLENS	St. Catherine		Wallens District, St. Catherine	Crown	- Commissioner of Lands of 20 North Street Kingston Jamaica	Special Provisions Act			Absolute					2023-03-14
ASD014218	CM140132B-119	140132B050		4043.0 Square Meter	WALLENS	St. Catherine		Wallens District, St. Catherine	Crown	- Commissioner of Lands of 20 North Street Kingston Jamaica	Special Provisions Act			Absolute					2023-05-16
ASD014217	CM140132B-119	140132B051		1908.0 Square Meter	WALLENS	St. Catherine		Wallens District, St. Catherine	Crown	- Commissioner of Lands of 20 North Street Kingston Jamaica	Special Provisions Act			Absolute					2023-05-16
ASD013831	CM140132B-119	140132B053		2545.0 Square Meter	WALLENS	St. Catherine		Wallens District, St. Catherine	Crown	- Commissioner of Lands of 20 North Street Kingston Jamaica	Special Provisions Act			Absolute					2023-03-20
ASD014215	CM140132B-119	140132B054		3654.0 Square Meter	WALLENS	St. Catherine		Wallens District, St. Catherine	Crown	- Commissioner of Lands of 20 North Street Kingston Jamaica	Special Provisions Act			Absolute					2023-05-16
ASD013468	CM140132B-119	140132B058		8121.0 Square Meter	WALLENS	St. Catherine		Wallens District, St. Catherine	Private	- Adlith Wedderburn Retired Domestic Worker of York Street, Linstead P.O. St. Catherine Jamaica	Possession			Absolute					2023-03-01
ASD013613	CM140132C-116	140132C039		409.0 Square Meter	WALLENS	St. Catherine		Wallens District, St. Catherine	Crown	- Commissioner of Lands of 20 North Street Kingston Jamaica	Special Provisions Act			Absolute					2023-03-14
ASD013718	CM140132C-116	140132C040		409.0 Square Meter	WALLENS	St. Catherine		Wallens District, St. Catherine	Crown	- Commissioner of Lands of 20 North Street Kingston Jamaica	Special Provisions Act			Absolute					2023-03-20
ASD013717	CM140132C-116	140132C041		1025.0 Square Meter	WALLENS	St. Catherine		Wallens District, St. Catherine	Crown	- Commissioner of Lands of 20 North Street Kingston Jamaica	Special Provisions Act			Absolute					2023-03-20
ASD014030	CM140132C-116	140132C045		607.0 Square Meter	WALLENS	St. Catherine		Wallens District, St. Catherine	Crown	- Commissioner of Lands of 20 North Street Kingston Jamaica	Special Provisions Act			Absolute					2023-04-28
ASD013546	CM140132C-116	140132C061		1086.0 Square Meter	WALLENS	St. Catherine		Wallens District, St. Catherine	Crown	- Commissioner of Lands of 20 North Street Kingston Jamaica	Special Provisions Act			Absolute					2023-03-01



ADJUDICATION RECORD

PURSUANT TO SECTION 8A (1) (e) and 8A (1) (g) OF THE  
REGISTRATION OF TITLES CADASTRAL MAPPING AND TENURE CLARIFICATION (SPECIAL PROVISIONS) ACT

SYSTEMATIC ADJUDICATION AREA : BLOCK 1 (PART 3)

PARTS OF BYNDLOSS, GRANT LAND, RUSSELL PEN, TIME AND PATIENCE, WATERLOO, TREADWAYS, EWARTON, PALM, WALLENS, YORK STREET, ST. CATHERINE

	LAND INFORMATION									PERSONAL DETAILS	OCCUPANCY DETAILS								
APPLICATION NO.	CADASTRAL MAP NUMBER	CADASTRAL MAP PARCEL NUMBER	LAND VALUATION NUMBER	AREA	PLACE	PARISH	VOLUME/FOLIO	PROPERTY ADDRESS	NATURE OF PARCEL	OWNER(S) DETAILS	NATURE BY WHICH LAND WAS ACQUIRED	NATURE OF OWNER DISABILITY	NAME, ADDRESS AND OCCUPATION OF GUARDIAN	NATURE OF TITLE	DETAILS OF ENCUMBRANCES	RESTRICTIONS ON POWER TO DEAL WITH LAND	DETAILS OF PERSON ENTITLED TO BENEFIT OF RESTRICTION	DOCUMENTS PRESENTED	DATE OF COMPLETION OF APPLICATION FORM
ASD013663	CM140132C-116	140132C066		398.0 Square Meter	WALLENS	St. Catherine		Wallens District, St. Catherine	Private	- Ezekiel Gayle Farmer of Wallens District, Linstead P.O. St. Catherine Jamaica	Possession			Absolute				- Property Tax Receipts	2023-03-14
ASD005627	CM140135B-421	140135B017		7017.0 Square Meter	PALM AND TREADWAYS	St. Catherine		Treadways District, St. Catherine	Crown	- Commissioner of Lands of 20 North Street Kingston Jamaica	Special Provisions Act			Absolute					2021-09-21

The Adjudication Record was displayed in the Systematic Adjudication Area on **June 20, 2023** and shall remain on display for a period of THIRTY (30) days.

During this period, the Senior Director, Adjudication Services may amend any minor error or omission not materially affecting the interest of any person. Therefore, any Applicant who considers the Adjudication Record to be contain minor inaccuracies or omissions, may within THIRTY (30) days of the date of display of the Adjudication Record, submit the details of such inaccuracies or omissions in the prescribed Form and manner.

Any person who objects to an Applicant's claim to ownership rights and interests in a parcel of land on the Adjudication Record, may within THIRTY (30) days of the date of display of the said Record submit the grounds for objection in the prescribed Form and manner.


The prescribed Forms (Amendment of the Adjudication Record or Objection to the Adjudication Record) are available at any National Land Agency office or via the Agencys website at: [www.nla.gov.jm](http://www.nla.gov.jm)

All Requests for Amendment of the Adjudication Record or Objection to the Adjudication Record must be submitted using the prescribed Form to the Senior Director, Adjudication Services at:

National Land Agency  
8 Ardenne Road  
Kingston 10  
Saint Andrew

This Record comprises applications for lands located within St. Catherine Block 1 (Part 3) and more particularly, being Cadastral Map Numbers:  
1. CM140132B-119  
2. CM140132C-116  
3. CM140135B-421 (Parcel Number 140135B017)

Display Date: June 20, 2023

  
Senior Director,  
Adjudication Services

Block 1 (Part 3), St. Catherine Adjudication Record