



<div><div><div>ADJUDICATION RECORD</div><div>PURSUANT TO SECTION 8A (1) (e) and 8A (1) (g) OF THE REGISTRATION OF TITLES CADASTRAL MAPPING AND TENURE CLARIFICATION (SPECIAL PROVISIONS) ACT</div></div></div>																			
PARTS OF AUGUST TOWN, BYBROOK, BYNDLOSS, CHEESEFIELD, CHURCH ROAD, COMMODORE, CRAWLE, KNOLLIS, MAGAZINE, PALM, PRINCESSFIELD, RIVERSDALE, ROSE HALL, RUSSELL PEN, SHENTON, WALLENS, WEST PROSPECT, WILLOWDENE, ST. CATHERINE																			
	LAND INFORMATION									PERSONAL DETAILS		OCCUPANCY DETAILS							
APPLICATION NO.	CADASTRAL MAP NUMBER	CADASTRAL MAP PARCEL NUMBER	LAND VALUATION NUMBER	AREA	PLACE	PARISH	VOLUME/FOLIO	PROPERTY ADDRESS	NATURE OF PARCEL	OWNER(S) DETAILS	NATURE BY WHICH LAND WAS ACQUIRED	NATURE OF OWNER DISABILITY	NAME, ADDRESS AND OCCUPATION OF GUARDIAN	NATURE OF TITLE	DETAILS OF ENCUMBRANCES	RESTRICTIONS ON POWER TO DEAL WITH LAND	DETAILS OF PERSON ENTITLED TO BENEFIT OF RESTRICTION	DOCUMENTS PRESENTED	DATE OF COMPLETION OF APPLICATION FORM
ASD014355	CM1403087-969	140308701		822.53 Square Meter	CHEESEFIELD	St. Catherine		Cheesefield District, St. Catherine	Private	Eugennie May Cheese Domestic Worker of Cheesefield District, Linstead P.O. St. Catherine Jamaica	Possession			Qualified					2023-06-17
ASD014358	CM1403087-969	140308702		811.01 Square Meter	CHEESEFIELD	St. Catherine		Cheesefield District, St. Catherine	Private	Robert Elington Mason of Cheesefield District, Linstead P.O. St. Catherine Jamaica	Possession			Qualified					2023-06-17
ASD014322	CM1403087-969	140308703		828.68 Square Meter	CHEESEFIELD	St. Catherine		Cheesefield District, St. Catherine	Private	- Fitzbert Ellington Alias Gazey Farmer of Cheesefield District, Linstead P.O. St. Catherine Jamaica	Possession			Absolute					2023-06-17
ASD014357	CM1403087-969	140308704		868.15 Square Meter	CHEESEFIELD	St. Catherine		Cheesefield District, St. Catherine	Private	- Robert Elington Mason of Cheesefield District, Linstead P.O. St. Catherine Jamaica	Possession			Absolute					2023-06-17
ASD013981	CM1403115-970	140311503		999.14 Square Meter	WEST PROSPECT	St. Catherine		West Prospect District, St. Catherine	Private	Feurtado George Clarke Soldier of West Prospect, Bog Walk P.O. St. Catherine Jamaica	Possession			Absolute				- Survey Plan Examination No. : 433346	2023-04-28
ASD014269	CM1403115-970	140311504		2159.85 Square Meter	WEST PROSPECT	St. Catherine		West Prospect District, St. Catherine	Private	Devon Courtney Johnson Machine Operator of Kent Village District, Bog Walk P.O. St. Catherine Jamaica	Purchase			Absolute	One Holding			- Receipt	2023-05-16
ASD014270	CM1403115-970	140311505		412.21 Square Meter	WEST PROSPECT	St. Catherine		West Prospect District, St. Catherine	Private	Devon Courtney Johnson Machine Operator of Kent Village District, Bog Walk P.O. St. Catherine Jamaica	Purchase			Absolute	One Holding			- Receipt	2023-05-16
ASD014059	CM1403115-970	140311507		473.32 Square Meter	WEST PROSPECT	St. Catherine		West Prospect District, St. Catherine	Private	- Wilton George Clarke Self Employed of West Prospect, Bog Walk P.O. St. Catherine Jamaica - Daphne Clarke Housewife of West Prospect, Bog Walk P.O. St. Catherine Jamaica	Possession			Absolute					2023-04-28
ASD014068	CM1403115-970	140311508		413.68 Square Meter	WEST PROSPECT	St. Catherine		West Prospect District, St. Catherine	Private	Feurtado George Clarke Soldier of West Prospect, Bog Walk P.O. St. Catherine Jamaica - Wilton George Clarke Self Employed of West Prospect, Bog Walk P.O. St. Catherine Jamaica	Possession			Absolute					2023-04-28



ADJUDICATION RECORD

PURSUANT TO SECTION 8A (1) (e) and 8A (1) (g) OF THE

REGISTRATION OF TITLES CADASTRAL MAPPING AND TENURE CLARIFICATION (SPECIAL PROVISIONS) ACT

SYSTEMATIC ADJUDICATION AREA : BLOCK 3 - RESURVEY AND REINVESTIGATION (C)

PARTS OF AUGUST TOWN, BYBROOK, BYNDLOSS, CHEESEFIELD, CHURCH ROAD, COMMODORE, CRAWLE, KNOLLIS, MAGAZINE, PALM, PRINCESSFIELD, RIVERSDALE, ROSE HALL, RUSSELL PEN, SHENTON, WALLENS, WEST PROSPECT, WILLOWDENE, ST. CATHERINE

	LAND INFORMATION									PERSONAL DETAILS	OCCUPANCY DETAILS								
APPLICATION NO.	CADASTRAL MAP NUMBER	CADASTRAL MAP PARCEL NUMBER	LAND VALUATION NUMBER	AREA	PLACE	PANISH	VOLUME/FOLIO	PROPERTY ADDRESS	NATURE OF PARCEL	OWNER(S) DETAILS	NATURE BY WHICH LAND WAS ACQUIRED	NATURE OF OWNER DISABILITY	NAME, ADDRESS AND OCCUPATION OF GUARDIAN	NATURE OF TITLE	DETAILS OF ENCUMBRANCES	RESTRICTIONS ON POWER TO DEAL WITH LAND	DETAILS OF PERSON ENTITLED TO BENEFIT OF RESTRICTION	DOCUMENTS PRESENTED	DATE OF COMPLETION OF APPLICATION FORM
ASD014084	CM1403115-970	140311509		1928.13 Square Meter	WEST PROSPECT	St. Catherine		West Prospect District, St. Catherine	Private	Kenton Claude Clarke Electrician of 361 Lime Close, Charlemount Housing Scheme, Linstead P.O. St. Catherine Jamaica	Possession				Qualified				2023-04-28

The Adjudication Record was displayed in the Systematic Adjudication Area on **August 15, 2023** and shall remain on display for a period of THIRTY (30) days.

During this period, the Senior Director, Adjudication Services may amend any minor error or omission not materially affecting the interest of any person. Therefore, any Applicant who considers the Adjudication Record to be contain minor inaccuracies or omissions, may within THIRTY (30) days of the date of display of the Adjudication Record, submit the details of such inaccuracies or omissions in the prescribed Form and manner.

Any person who objects to an Applicant's claim to ownership rights and interests in a parcel of land on the Adjudication Record, may within THIRTY (30) days of the date of display of the said Record submit the grounds for objection in the prescribed Form and manner.

The prescribed Forms (Amendment of the Adjudication Record or Objection to the Adjudication Record) are available at any National Land Agency office or via the Agency's website at: www.nla.gov.jm

All Requests for Amendment of the Adjudication Record or Objection to the Adjudication Record must be submitted using the prescribed Form to the Senior Director, Adjudication Services at:


National Land Agency
8 Ardenne Road
Kingston 10
Saint Andrew

1. CM1403087-969

This Record comprises applications for lands located within St. Catherine Block 3 - Resurvey and Reinvestigation (C) and more particularly, being Cadastral Map Numbers:

2. CM1403115-970

Display Date: **August 15, 2023**


Senior Director,
Adjudication Services